




Zeichenerklärung

Bestand Biotoptypen

-  37.11 Acker
-  60.52 Grasweg
-  33.41 Fettwiese mittlerer Standorte

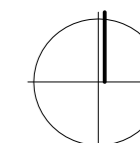
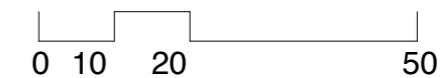
Gemeinde Staig
Alb-Donau-Kreis

Bebauungsplan
"Hinter den Tannen III"


Bestandsplan

Stand: 31.05.2016

Maßstab 1 : 1.000



Planfertiger:



WICK + PARTNER
ARCHITECTEN STADTPLANER
Gähkopf 18
70192 Stuttgart
0711-25509550
info@wick-partner.de